
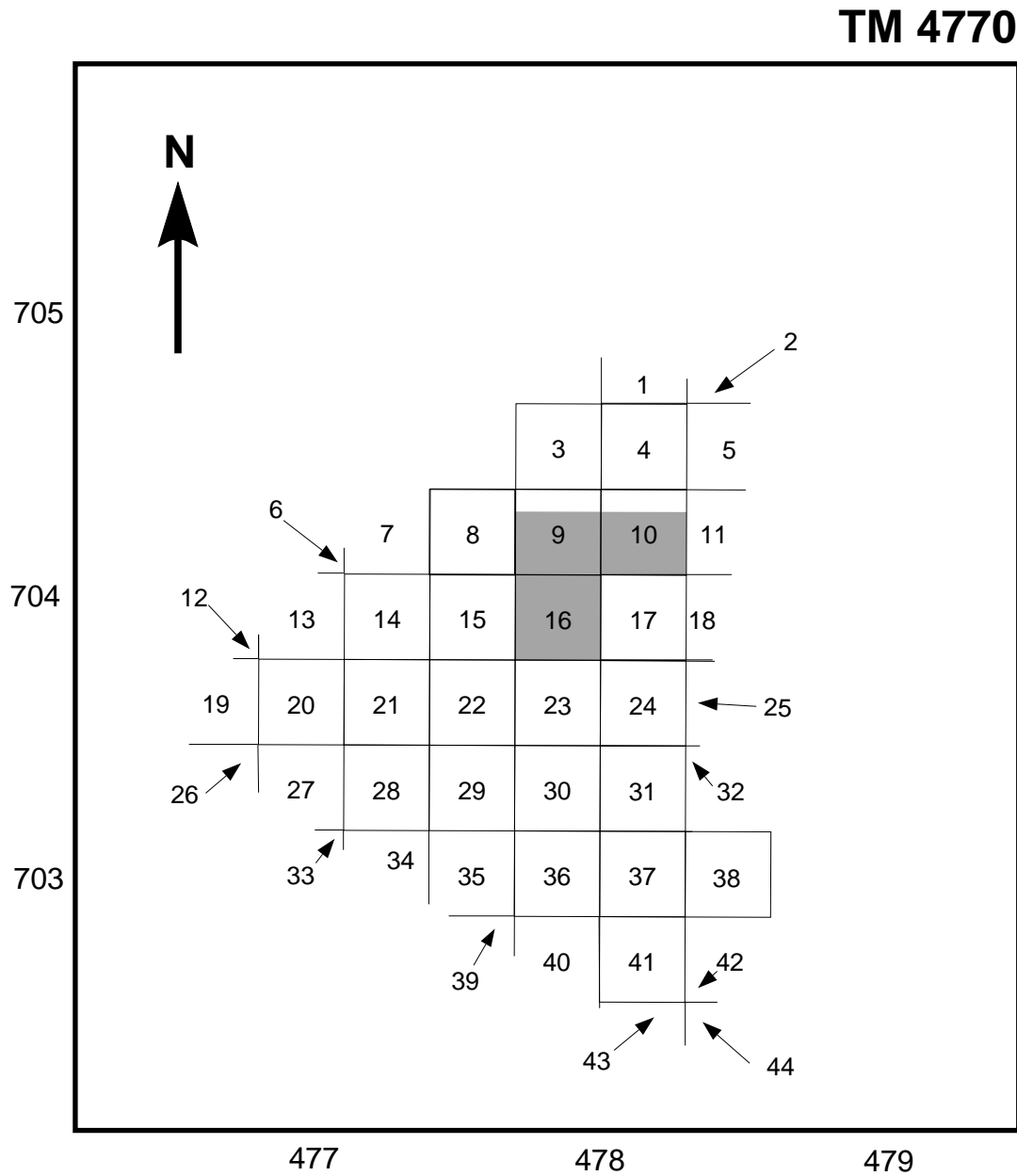




Figure 1) Greyfriars, Dunwich, Suffolk, March/April 1994: Location of geophysical survey.



Grid covered by resistivity survey.



Area also covered by EM38 survey.

0  90m

1:2500